

2022-2027

BOND

PROGRAM

City of San Antonio



PUBLIC WORKS

North New Braunfels Phase 2

(East Houston to Paso Hondo)

Antioch Missionary Baptist Church
1001 North Walters Street
San Antonio, TX 78202

Pre-Construction Public Meeting

November 12, 2024 | Presented by Public Works

Agenda

- Welcome and Introductions
- Project Scope
- Existing Conditions
- Proposed Improvements
- Project Schedule
- Public Comments & Questions

2022-2027

BOND

PROGRAM

City of San Antonio



PROPOSED 2022-2027

BOND PROGRAM

City of San Antonio



INFORMATION GUIDE



APPROVED

May 7, 2022

North New Braunfels Phase 2

(East Houston Street to Paso Hondo Street)



City Council

Jalen McKee-Rodriguez
District 2 Councilmember



Public Works Team

Sean Reich, P.E.
Project Manager
Mariano Martino, P.E.
Project Engineer
David Pulido, P.E.
Construction Project Manager
Carlos Barajas, P.E.
Construction Project Engineer
Tania Mendoza
Capital Projects Officer



Design Consultant and Contractor

K-Friese + Associates
City Consultant
J3 Company LLC
Contractor

North New Braunfels Phase 2

(East Houston Street to Paso Hondo Street)

Project Scope

- Construct roadway improvements to include sidewalks, driveway approaches, trees and irrigation, as well as joint bid utility work including valve adjustments, manhole reconstruction, and other improvements as applicable and within available funding.



North New Braunfels Phase 2

(East Houston Street to Paso Hondo Street)

- Old roadway, deteriorating pavement
- Broken sidewalks and curbs
- Non-compliant wheelchair ramps
- Limited pedestrian crossing



North New Braunfels and Canton

North New Braunfels Phase 2

(East Houston Street to Paso Hondo Street)



North New Braunfels Southbound

North New Braunfels Phase 2

(East Houston Street to Paso Hondo Street)



North New Braunfels and Paso Hondo Street

North New Braunfels Phase 2

(East Houston Street to Paso Hondo Street)



North New Braunfels Northbound

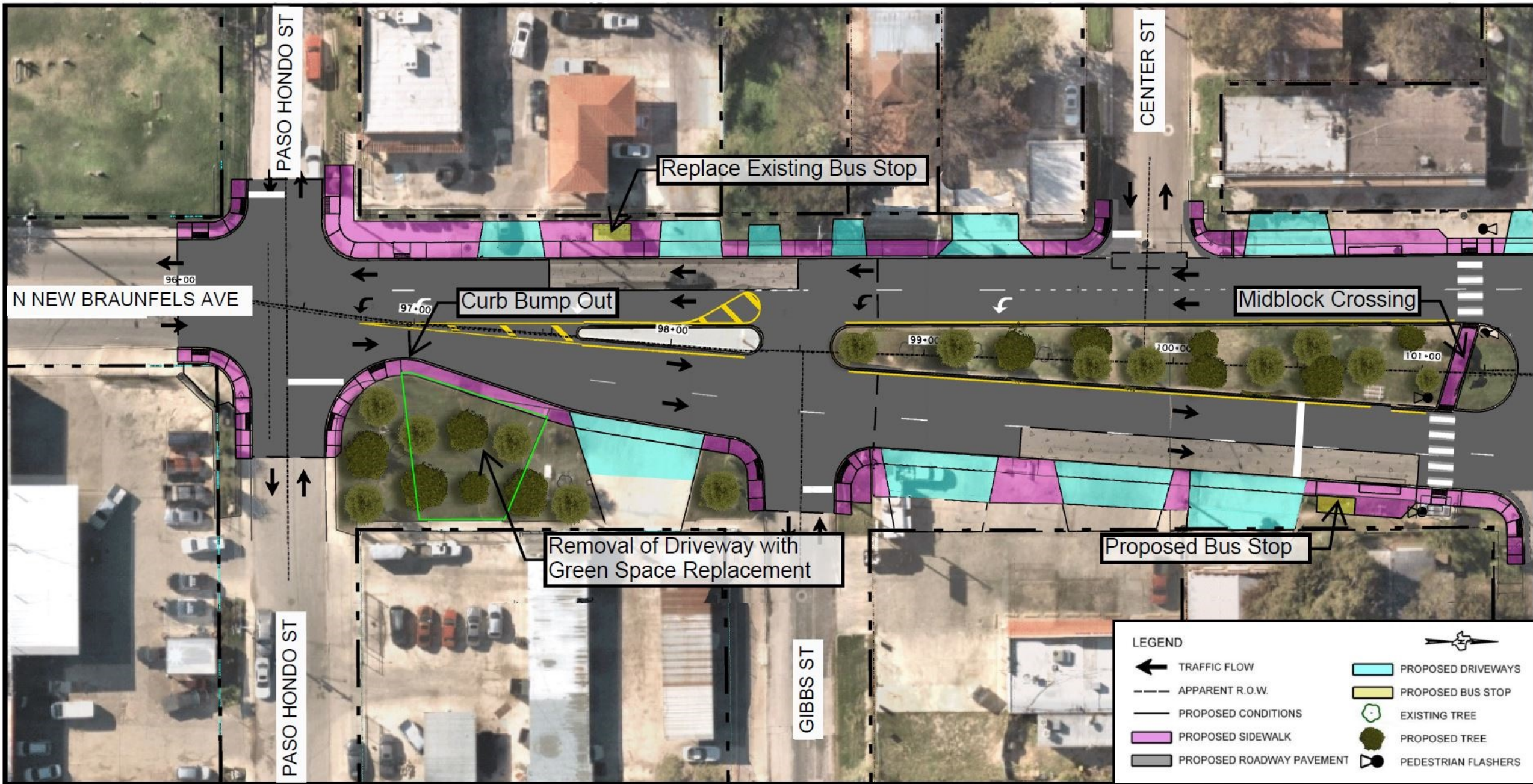
North New Braunfels Avenue Phase 2 Project -
East Houston Street to Paso Hondo Street



LEGEND

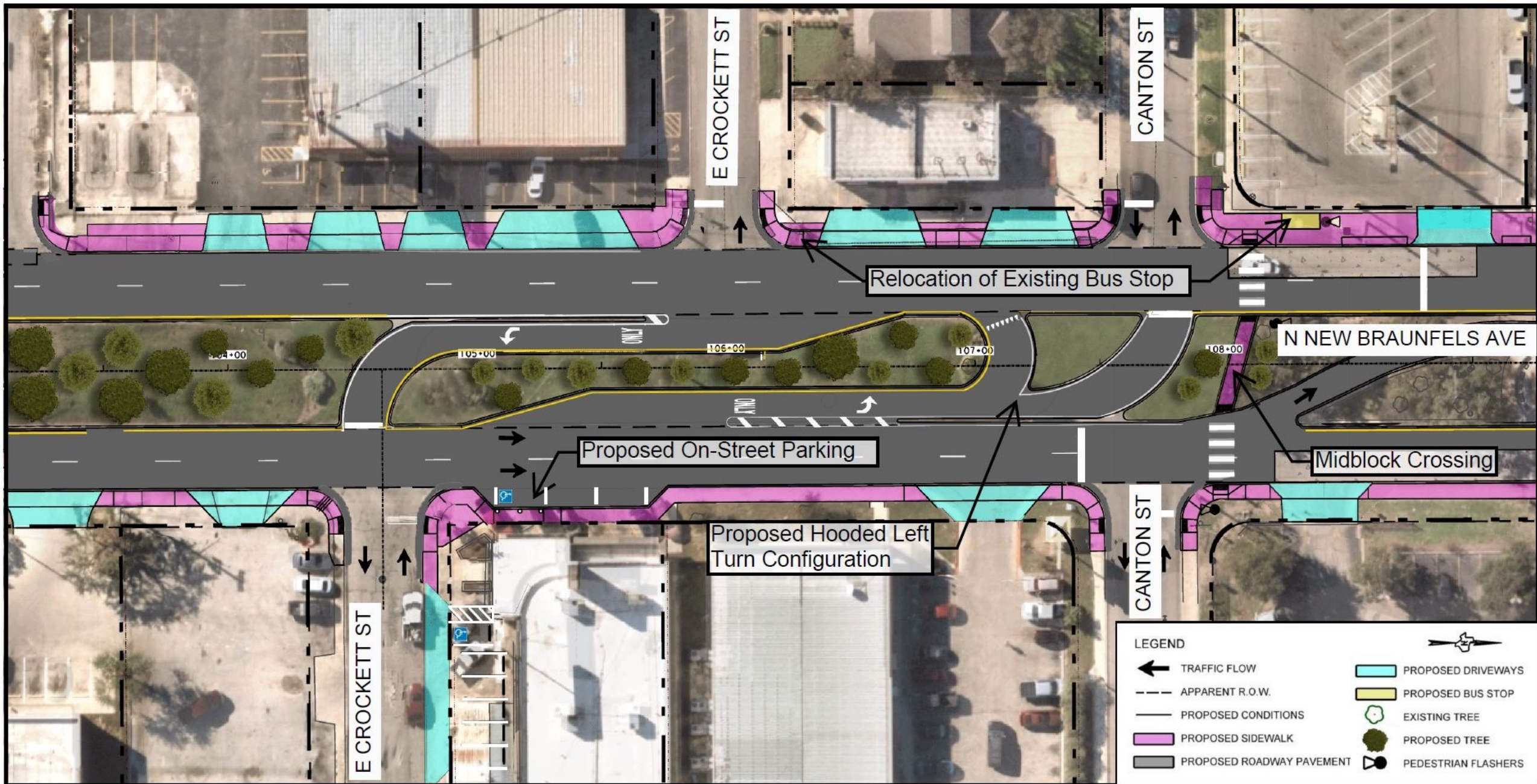
- Project Location / Extent
- Public Schools
- Parks, Greenspaces
- Creeks & Rivers





LEGEND


TRAFFIC FLOW	PROPOSED DRIVEWAYS
APPARENT R.O.W.	PROPOSED BUS STOP
PROPOSED CONDITIONS	EXISTING TREE
PROPOSED SIDEWALK	PROPOSED TREE
PROPOSED ROADWAY PAVEMENT	PEDESTRIAN FLASHERS



North New Braunfels Phase 2

(East Houston Street to Paso Hondo Street)


N New Braunfels Ave



Typical Section

North New Braunfels Phase 2

(East Houston Street to Paso Hondo Street)



Typical Section

North New Braunfels Phase 2

(East Houston Street to Paso Hondo Street)

Estimated Begin Construction:

✓ Jan 2025

Estimated End Construction:

✓ Nov 2025




North New Braunfels Phase 2

(East Houston Street to Paso Hondo Street)

Project Communications

- Questions and comments
- If you haven't already, **please sign-in**
- Identify the following:



Who

To Communicate With



Communication Type

Email, Text, Phone Call Or In Person



Frequency

Daily, Weekly, etc...



North New Braunfels Phase 2

(East Houston Street to Paso Hondo Street)

We thank you for your attendance and listening!

Contact Information

Tania Mendoza

Capital Projects Officer

(210) 207-6905

Tania.Mendoza@sanantonio.gov



saspeakup.com/nnewbraunfelsavep2

CONNECT WITH US!



#SA2022Bond | www.sanantonio.gov/2022Bond